


# CONEJO COMMUNITY CENTER AND PARK ASSESSMENT

## TOPOGRAPHY AND NATURAL FEATURES



Balance  
Terrain  
Connections  
Mature  
Passive

## PROGRAMMING



Year round  
Indoor  
Outdoor  
Concerts



## SENSE OF PLACE



Neighborhood  
Memories  
Family  
Peaceful  
Simple

## NEW CENTER BUILDING



Expansion  
Character  
Scale  
Views  
Architecture





PROJECT MAP DIAGRAM





# CONCEPTUAL SITE PLAN

SCALE: 1/32" = 1'-0"







**1<sup>st</sup> FLOOR BUILDING BUBBLE DIAGRAM**

SCALE: 1/32" = 1'-0"





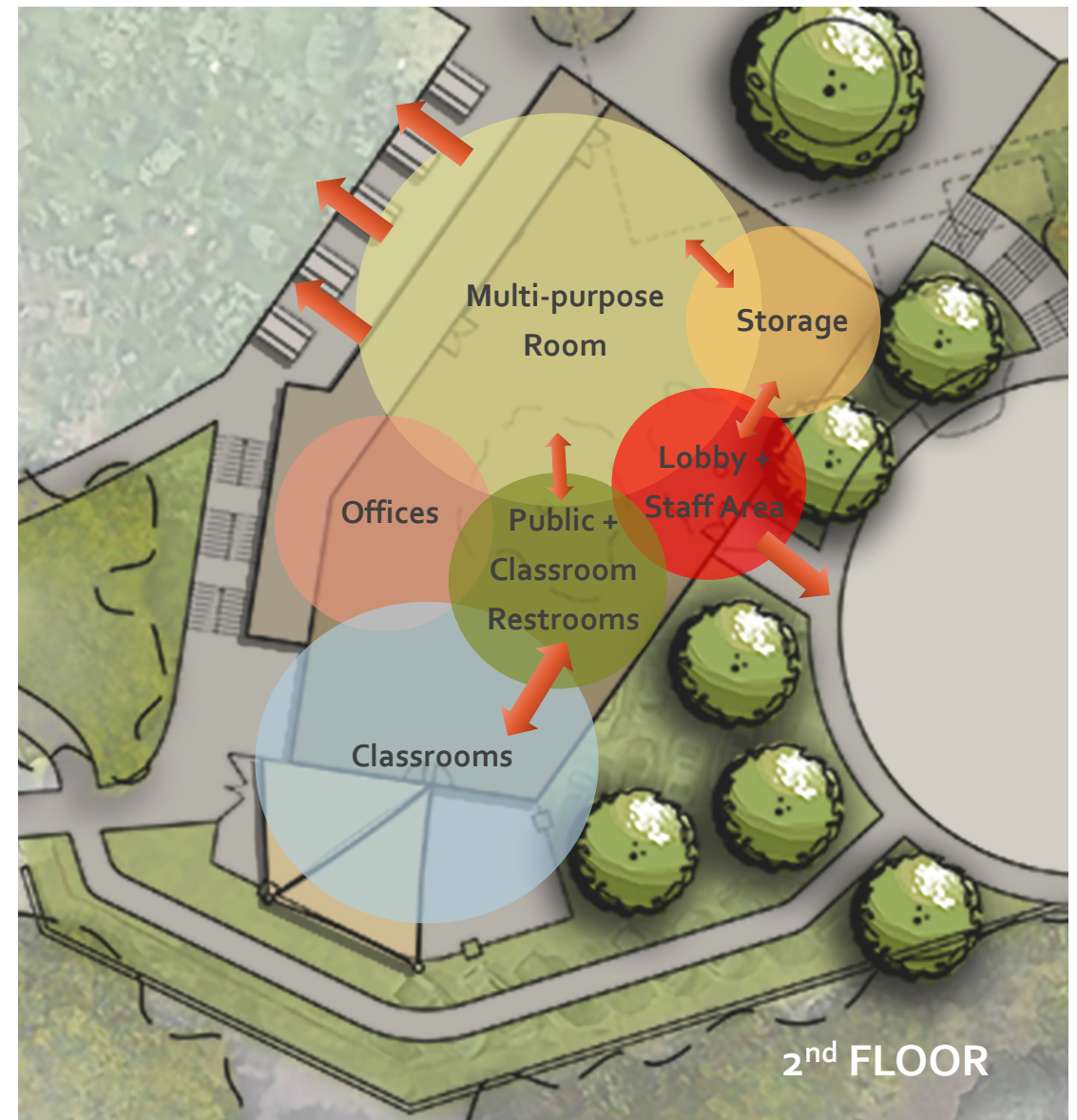
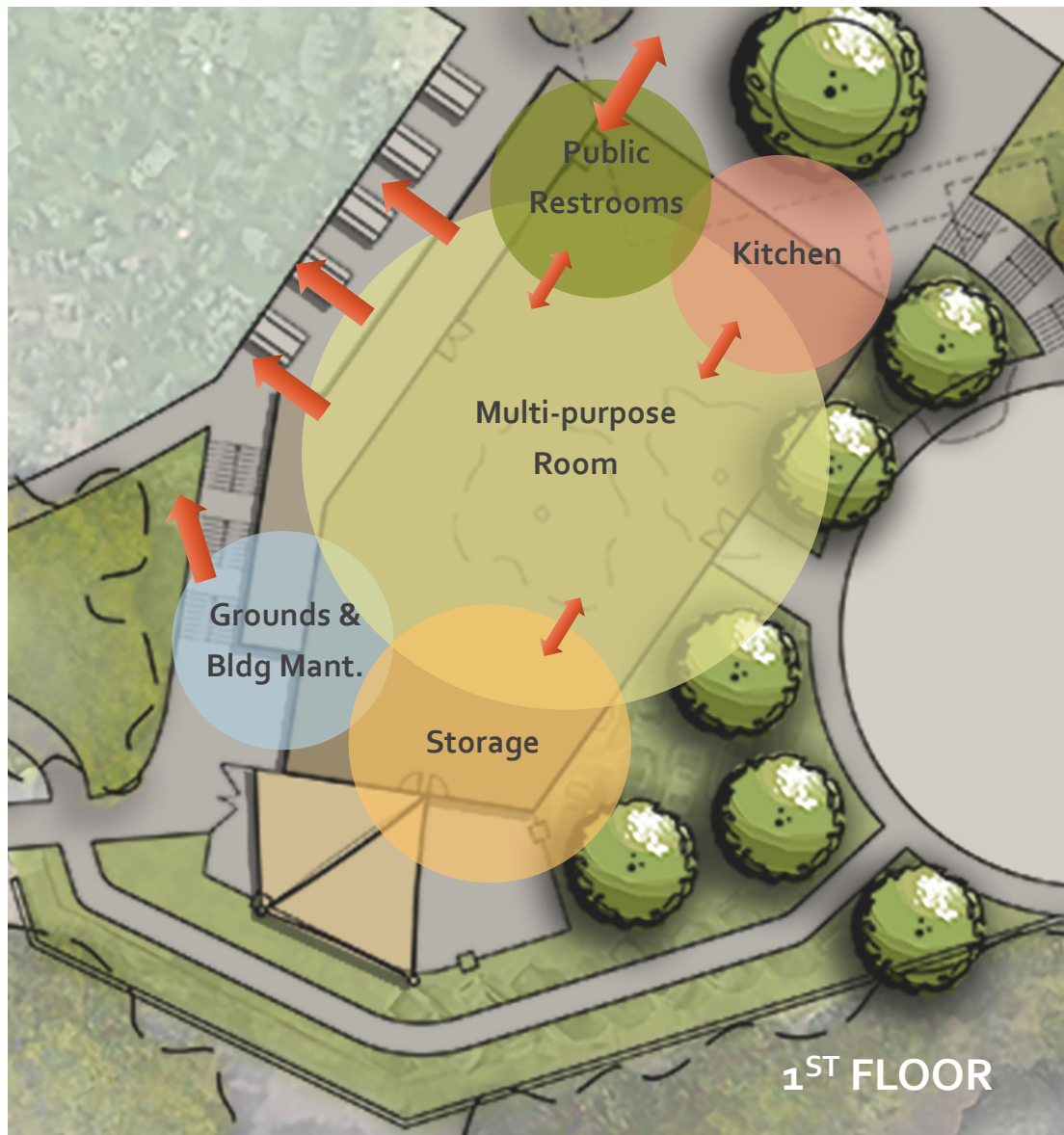


2<sup>ND</sup> FLOOR BUILDING BUBBLE DIAGRAM

SCALE: 1/32" = 1'-0"







**BUILDING BUBBLE DIAGRAM**