



Welcome to

SAPWI TRAILS

COMMUNITY PARK

This is a unique community park with numerous moving activities.

Disc golf, bikes, and R.C. gliders are flying, riding, and rolling through the majority of the trails.

Keep an eye out for hikers, runners, and walkers before throwing a disc or while riding your bike.

Pedestrians, make sure others know you are on the trail and keep your eyes and ears open for people enjoying their sport.

Be on the lookout for this symbol

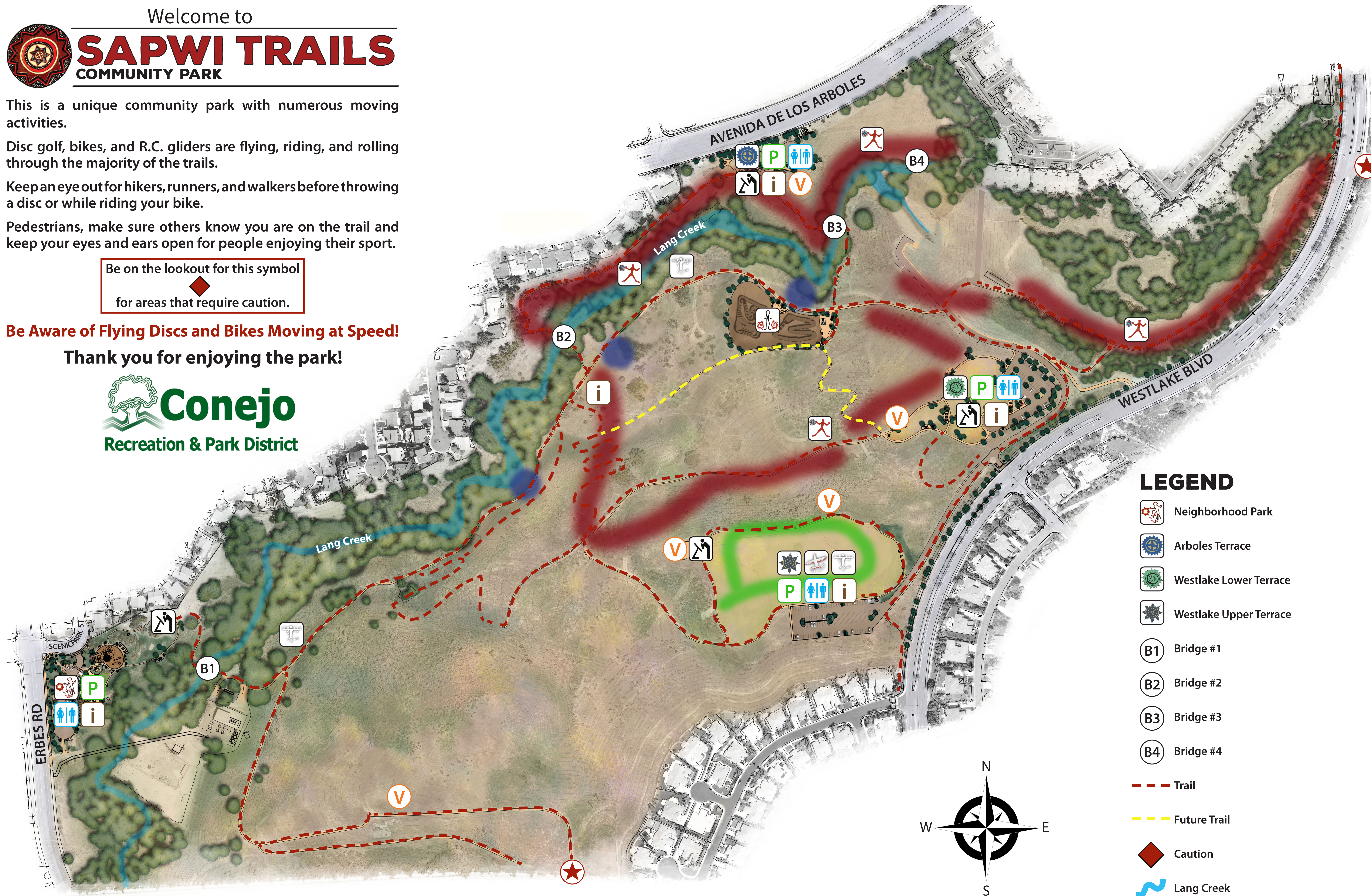


for areas that require caution.









Be Aware of Flying Discs and Bikes Moving at Speed!





Thank you for enjoying the park!














 **Conejo**
Recreation & Park District



LEGEND

-  Neighborhood Park
-  Arboles Terrace
-  Westlake Lower Terrace
-  Westlake Upper Terrace
-  Bridge #1
-  Bridge #2
-  Bridge #3
-  Bridge #4

-  Trail
-  Future Trail
-  Caution
-  Lang Creek

-  CAUTION: Disc Golf Area
-  CAUTION: Bike Feature Area
-  CAUTION: Glider Launch/Fly Area
-  Disc Golf Course
-  Cross Country Course
-  Bike Park
-  Glider Area
-  Trailhead Parking Lot + Picnic Area
-  Restroom + Drinking Fountain
-  Information Kiosk
-  Interpretive Exhibit
-  Vista Area
-  Connection to Open Space/Park Facility

Did You Know...

Sapwi is the name of a Chumash village once located in the general vicinity of the park property. In the Chumash language, "Sapwi" can be interpreted to mean "House of the Deer." Sapwi Trails Community Park's name revives a historically documented name and honors the significance of the first people known to inhabit what we call the Conejo Valley.